









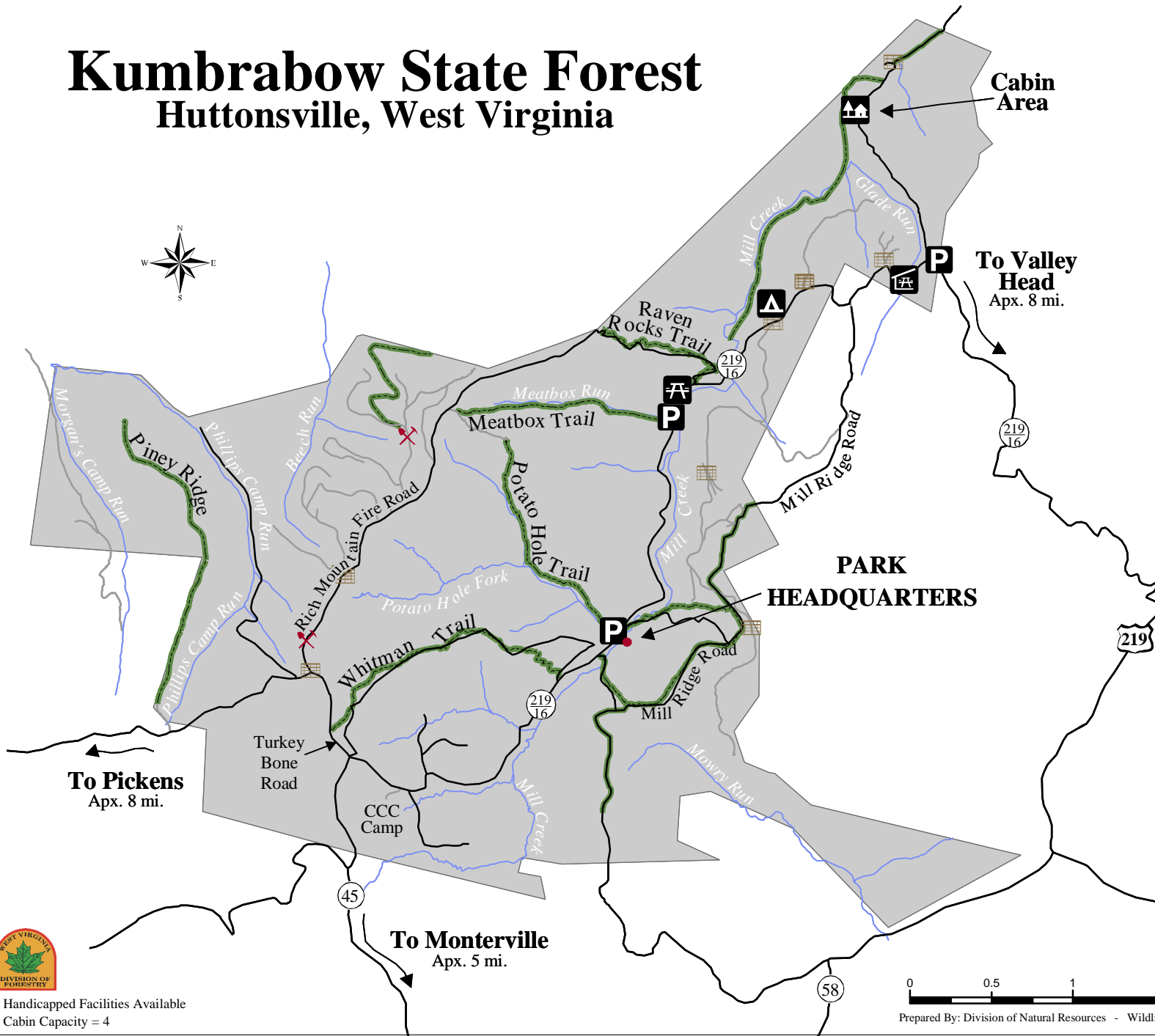


Kumbrabow State Forest

Huttonsville, West Virginia



-  State Forest
-  Trail
-  Major Road
-  Unimproved Road
-  Gate
-  Mine
-  Parking Area
-  Campground
-  Picnic Area
-  Picnic Shelter



PARK HEADQUARTERS

HIKING TRAILS

- Meatbox Run-----1.5mi.
- Piney Ridge-----2.1mi.
- Potato Hole-----1.6mi.
- Raven Rocks-----1.2mi.
- Whitman-----1.8mi.



* Handicapped Facilities Available
 * Cabin Capacity = 4



Prepared By: Division of Natural Resources - Wildlife Resource Section, GIS - Elkins, WV - August, 2003